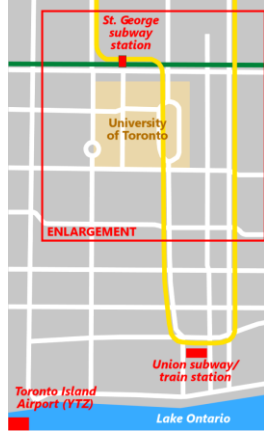






# NELS42 ORIENTATION MAP


## KEY MAP





## LEGEND

### TRANSPORTATION





-  Yonge-University-Spadina subway line
-  Bloor-Danforth subway line
-  **Dundas** Subway station
-  Streetcar/bus route (with stop)

 **The Annex** Neighbourhood




### SOCIAL EVENT VENUES

-  **BS** Bata Shoe Museum (banquet)
-  **G** GSU café (grad student mixer)

### CONFERENCE VENUES

-  **SS** Sidney Smith Hall (Thursday evening check-in)
-  **VC** Victoria College & Emmanuel College (Friday until 2:15)
-  **BA** Bahen Centre (Friday after 2:30, Saturday-Sunday)
-  **Walking route** from VC to BA

### CONFERENCE HOTELS

-  **IC** InterContinental
-  **HI** Holiday Inn
-  **HJ** Howard Johnson

## CAMPUS AREA MAP *(see following pages for enlargements and floorplans)*

